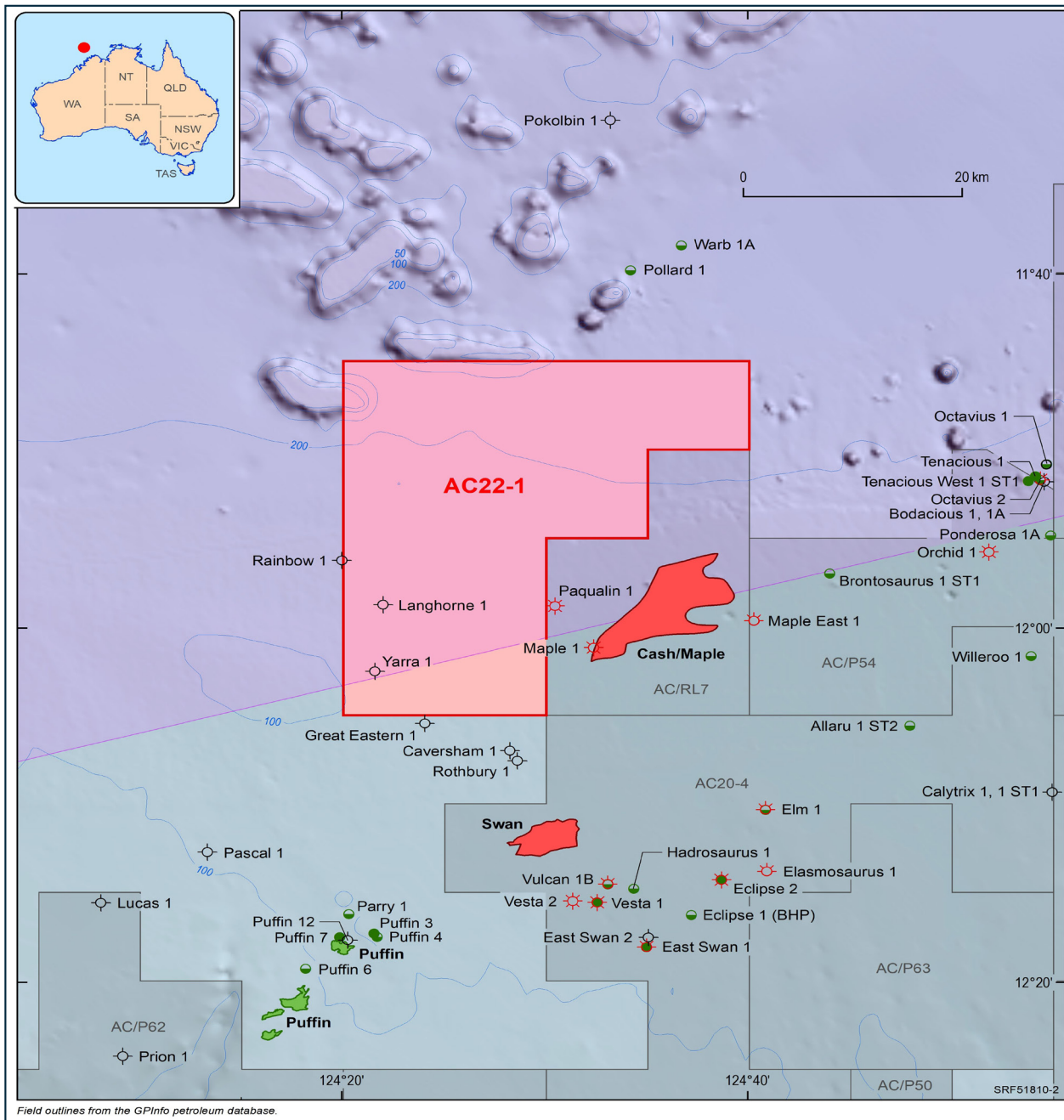
































BONAPARTE BASIN | VULCAN SUB-BASIN

AC22-1



LEGEND

	2022 Offshore Petroleum Acreage Release Area		Oil pipeline
	2021 Offshore Petroleum Acreage Release Area		Oil pipeline (proposed)
	Current petroleum title		Gas pipeline
	Oil field		Gas pipeline (proposed)
	Gas field		Scheduled area boundary (OPGGSA, 2006)
Australian Marine Park IUCN Zone			Bathymetry contour (depth in metres)
	Sanctuary Zone (IUCN Ia)		Indonesia Memorandum of Understanding AMB2020 Limit
	Habitat Protection Zone (IUCN IV)		Petroleum exploration well - Oil discovery
	Recreational Use Zone (IUCN II)		Petroleum exploration well - Gas discovery
	National Park Zone (IUCN II) (Marine National Park Zone (IUCN II) in the SE)		Petroleum exploration well - Oil and gas discovery
	Multiple Use Zone (IUCN VI)		Petroleum exploration well - Oil discovery and gas show
	Special Purpose Zone (IUCN VI)		Petroleum exploration well - Gas discovery and oil show
	Special Purpose Zone (Trawl) (IUCN VI)		Petroleum exploration well - Oil show
Australian International Treaty			Petroleum exploration well - Gas show
	Indonesia 1997 Perth Treaty Area of Overlapping Jurisdiction		Petroleum exploration well - Oil and gas show
			Petroleum exploration well - Dry hole
			Petroleum exploration well - Not classified