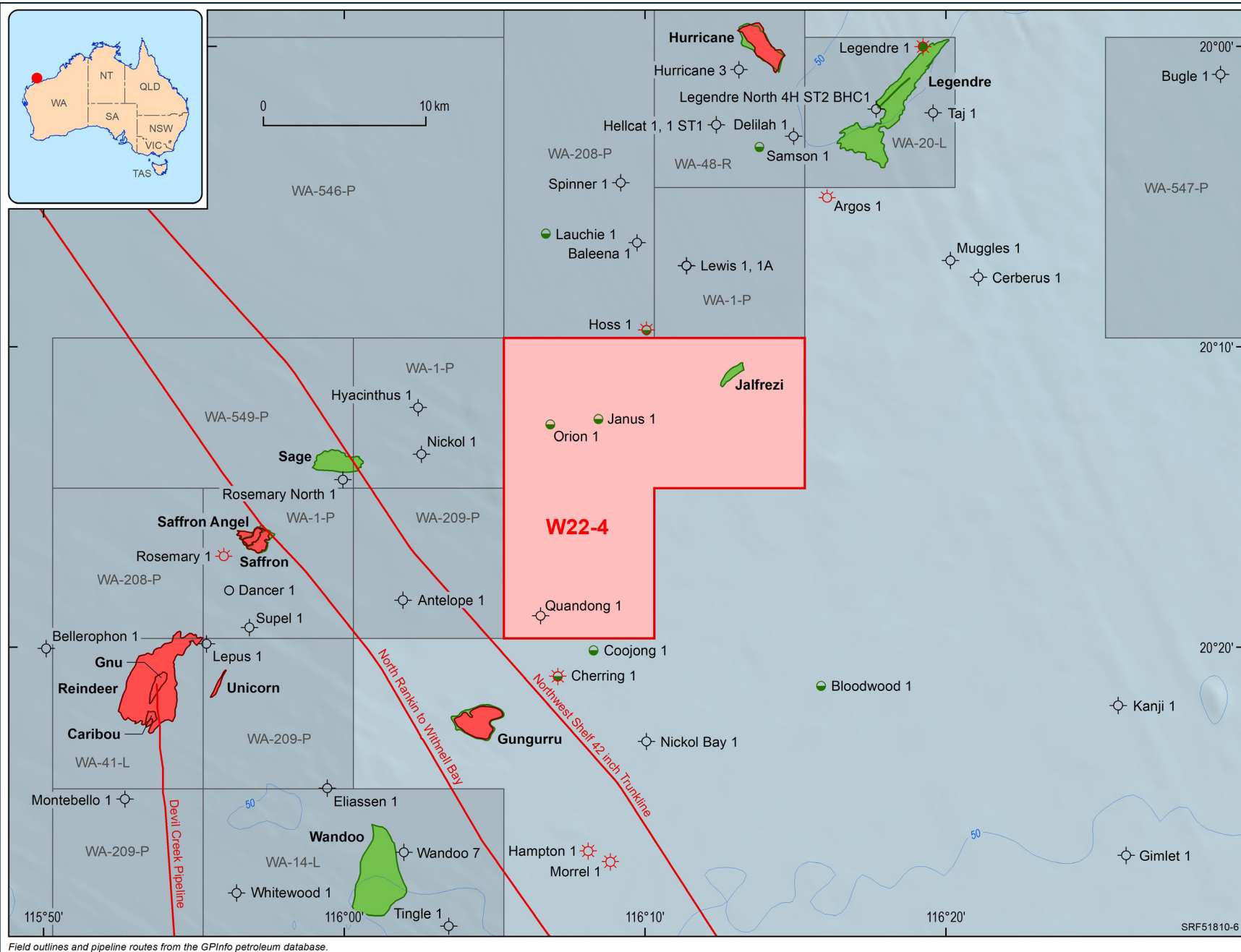


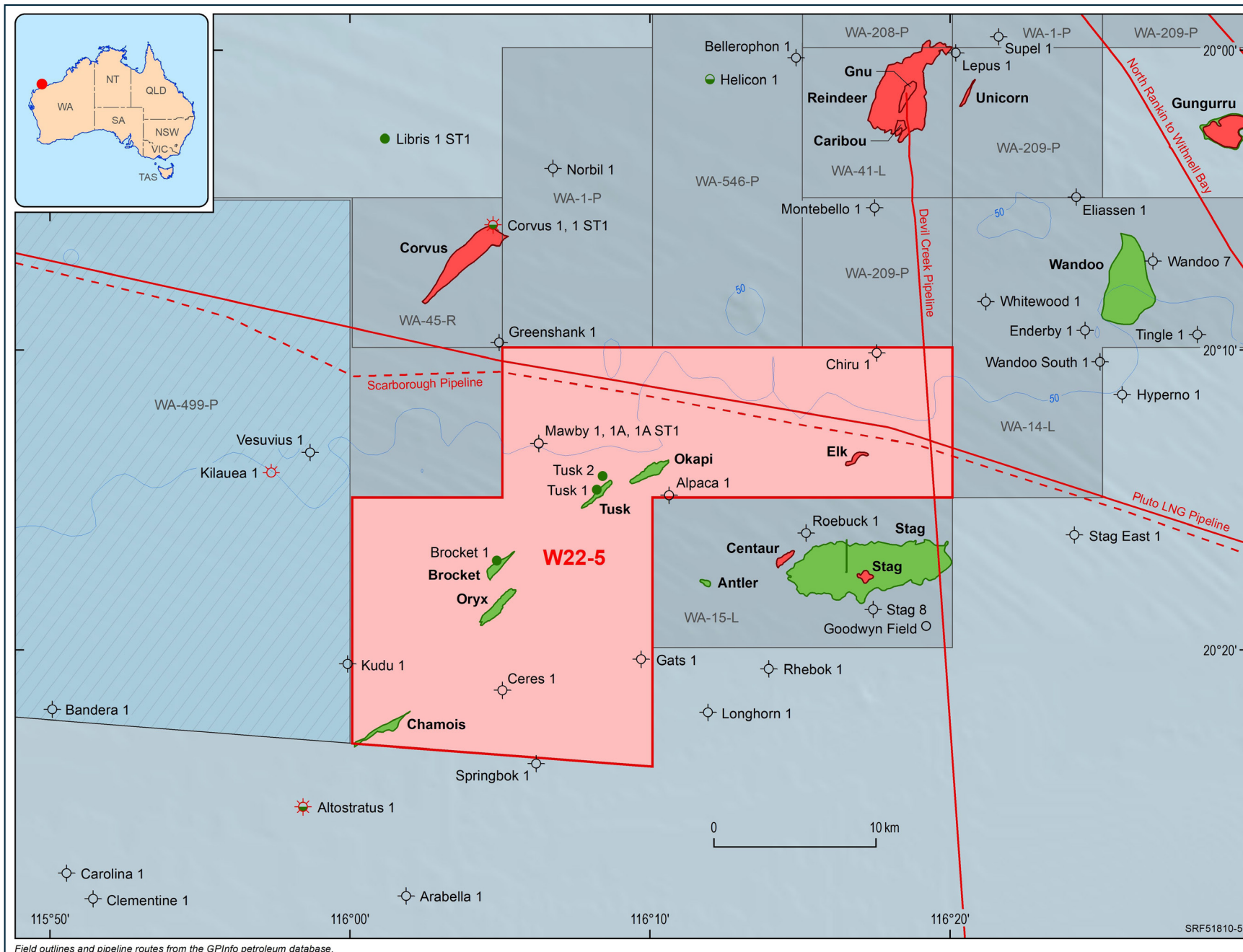
NORTHERN CARNAVON BASIN | DAMPIER SUB-BASIN

W22-4



NORTHERN CARNARVON BASIN | DAMPIER SUB-BASIN


W22-5




Field outlines and pipeline routes from the GPInfo petroleum database.

LEGEND

 2022 Offshore Petroleum Acreage Release Area


 2021 Offshore Petroleum Acreage Release Area

 Current petroleum title


 Oil field


 Gas field

Australian Marine Park IUCN Zone

 Sanctuary Zone (IUCN Ia)


 Habitat Protection Zone (IUCN IV)

 Recreational Use Zone (IUCN II)

 National Park Zone (IUCN II) (Marine National Park Zone (IUCN II) in the SE)

 Multiple Use Zone (IUCN VI)

 Special Purpose Zone (IUCN VI)

 Special Purpose Zone (Trawl) (IUCN VI)


Australian International Treaty


 Indonesia 1997 Perth Treaty Area of Overlapping Jurisdiction

 Oil pipeline


 Oil pipeline (proposed)


 Gas pipeline

 Gas pipeline (proposed)


 Scheduled area boundary (OPGGSA, 2006)

 Bathymetry contour (depth in metres)

 Indonesia Memorandum of Understanding AMB2020 Limit


 Petroleum exploration well - Oil discovery

 Petroleum exploration well - Gas discovery

 Petroleum exploration well - Oil and gas discovery


 Petroleum exploration well - Oil discovery and gas show

 Petroleum exploration well - Gas discovery and oil show

 Petroleum exploration well - Oil show

 Petroleum exploration well - Gas show

 Petroleum exploration well - Oil and gas show

 Petroleum exploration well - Dry hole

 Petroleum exploration well - Not classified