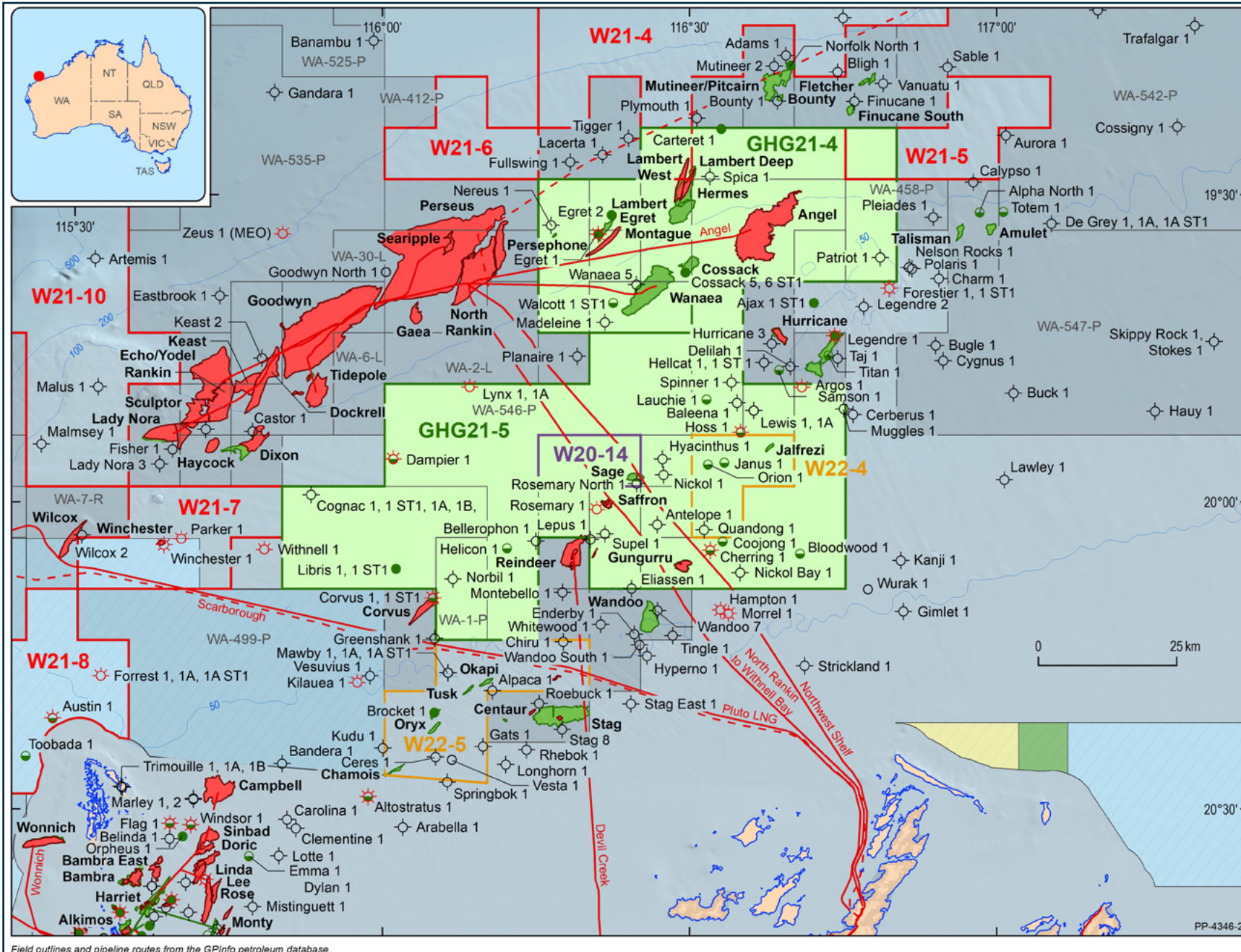








# NORTHERN CARNARVON BASIN | DAMPIER SUB-BASIN



GHG21-4  
GHG21-5

# LEGEND

-  2021 Offshore Greenhouse Gas Acreage Release Area
  -  Proposed 2022 Offshore Petroleum Acreage Release Area
  -  2021 Offshore Petroleum Acreage Release Area
  -  2020 Offshore Petroleum Acreage Release Area
  -  Current petroleum title
  -  Oil field
  -  Gas field
- Australian Marine Park IUCN Zone**
-  Sanctuary Zone (IUCN Ia)
  -  Habitat Protection Zone (IUCN IV)
  -  Recreational Use Zone (IUCN II)
  -  Multiple Use Zone (IUCN VI)
  -  Special Purpose Zone (IUCN VI)
  -  Special Purpose Zone (Trawl) (IUCN VI)
- Australian International Treaty**
-  Australia-Indonesia Area of Overlapping Jurisdiction
-  Oil pipeline
  -  Oil pipeline (proposed)
  -  Gas pipeline
  -  Gas pipeline (proposed)
  -  Scheduled area boundary (OPGGSA, 2006)
  -  - 50 - Bathymetry contour (depth in metres)
  -  Indonesia Memorandum of Understanding AMB2014 Limit
  -  Petroleum exploration well - Oil discovery
  -  Petroleum exploration well - Gas discovery
  -  Petroleum exploration well - Oil and gas discovery
  -  Petroleum exploration well - Oil discovery and gas show
  -  Petroleum exploration well - Gas discovery and oil show
  -  Petroleum exploration well - Oil show
  -  Petroleum exploration well - Gas show
  -  Petroleum exploration well - Oil and gas show
  -  Petroleum exploration well - Dry hole
  -  Petroleum exploration well - Not classified