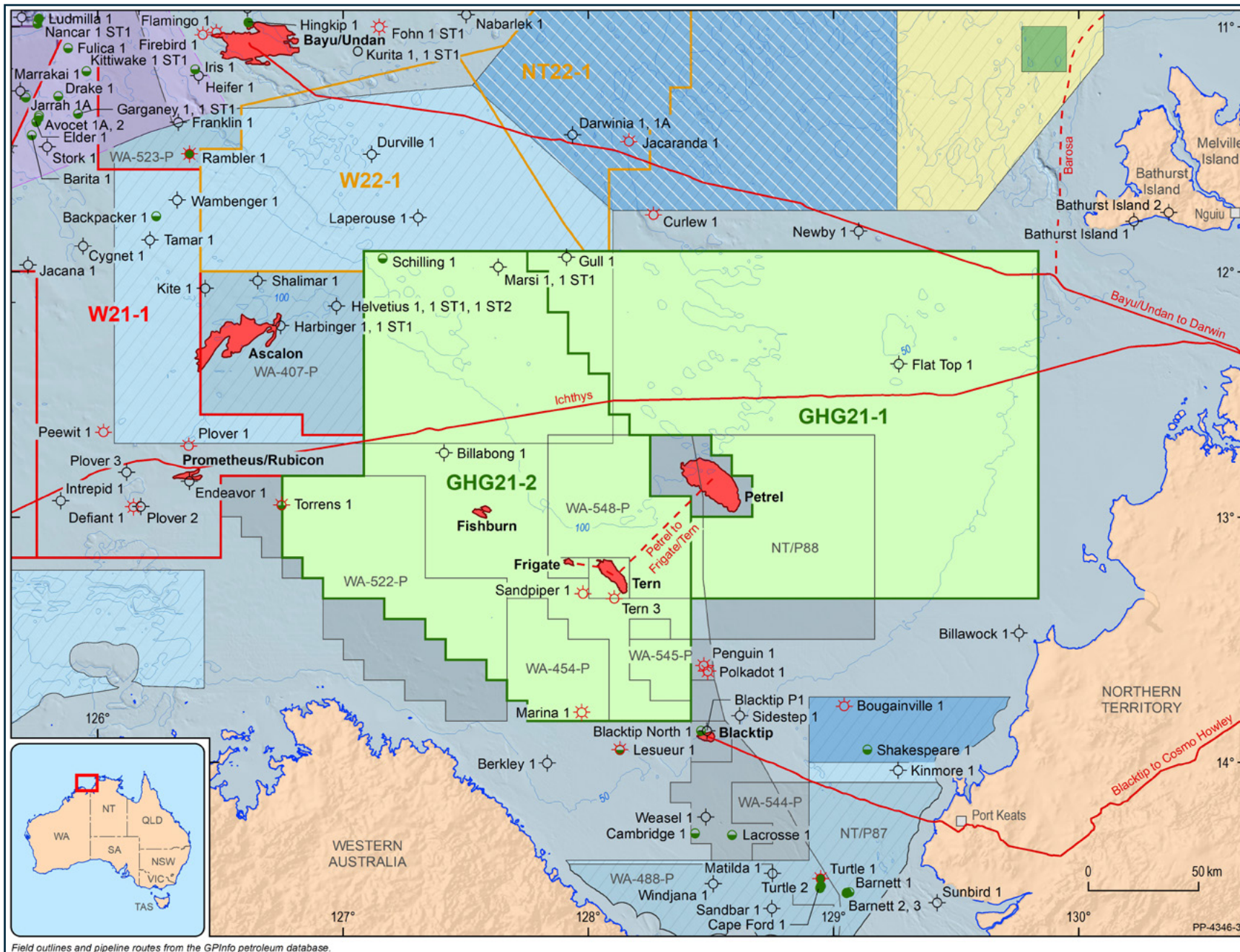


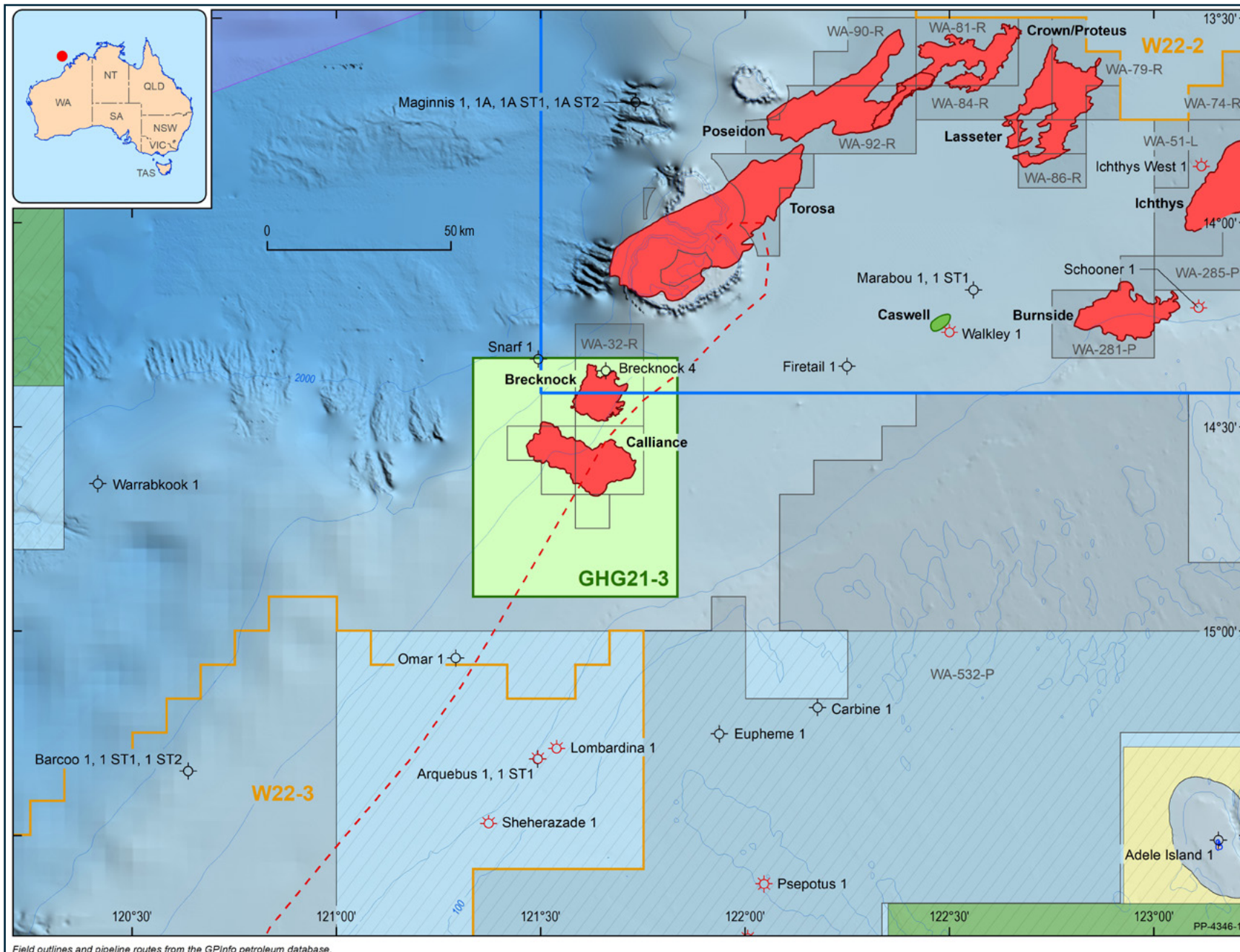
BONAPARTE BASIN | PETREL SUB-BASIN



GHG21-1

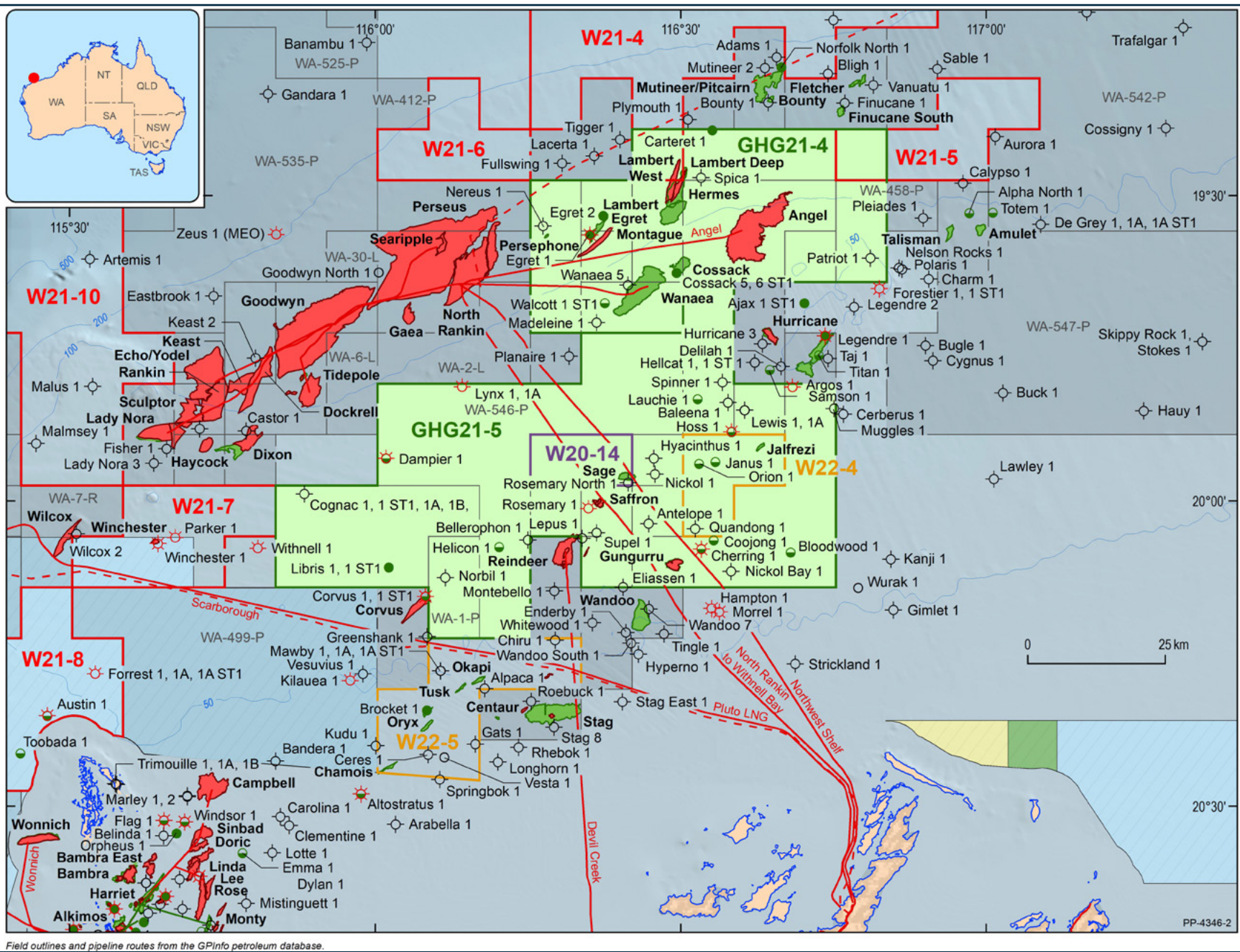
GHG21-2

BROWSE BASIN | CASWELL SUB-BASIN



GHG21-3

NORTHERN CARNARVON BASIN | DAMPIER SUB-BASIN



GHG21-4

GHG21-5

LEGEND

-  2021 Offshore Greenhouse Gas Acreage Release Area
-  Proposed 2022 Offshore Petroleum Acreage Release Area
-  2021 Offshore Petroleum Acreage Release Area
-  2020 Offshore Petroleum Acreage Release Area
-  Current petroleum title
-  Oil field
-  Gas field
- Australian Marine Park IUCN Zone**
 -  Sanctuary Zone (IUCN Ia)
 -  Habitat Protection Zone (IUCN IV)
 -  Recreational Use Zone (IUCN II)
 -  Multiple Use Zone (IUCN VI)
 -  Special Purpose Zone (IUCN VI)
 -  Special Purpose Zone (Trawl) (IUCN VI)
- Australian International Treaty**
 -  Australia-Indonesia Area of Overlapping Jurisdiction
-  Oil pipeline
-  Oil pipeline (proposed)
-  Gas pipeline
-  Gas pipeline (proposed)
-  Scheduled area boundary (OPGGSA, 2006)
-  Bathymetry contour (depth in metres)
-  Indonesia Memorandum of Understanding AMB2014 Limit
-  Petroleum exploration well - Oil discovery
-  Petroleum exploration well - Gas discovery
-  Petroleum exploration well - Oil and gas discovery
-  Petroleum exploration well - Oil discovery and gas show
-  Petroleum exploration well - Gas discovery and oil show
-  Petroleum exploration well - Oil show
-  Petroleum exploration well - Gas show
-  Petroleum exploration well - Oil and gas show
-  Petroleum exploration well - Dry hole
-  Petroleum exploration well - Not classified