












# LEGEND

-  2020 Offshore Petroleum Acreage Release Area
-  2020 Offshore Petroleum Acreage Release Area
-  2019 Offshore Petroleum Acreage Release Area
-  Current petroleum title
-  Oil field
-  Gas field
  
- Australian Marine Park IUCN Zone**
-  Sanctuary Zone (IUCN Ia)
-  Habitat Protection Zone (IUCN IV)
-  Recreational Use Zone (IUCN II)
-  National Park Zone (IUCN II) (Marine National Park Zone (IUCN II) in the SE)
-  Multiple Use Zone (IUCN VI)
-  Special Purpose Zone (IUCN VI)
-  Special Purpose Zone (Trawl) (IUCN VI)
  
- Australian International Treaty**
-  Indonesia 1997 Perth Treaty Area of Overlapping Jurisdiction
  
-  Oil pipeline
-  Oil pipeline (proposed)
-  Gas pipeline
-  Gas pipeline (proposed)
-  Scheduled area boundary (OPGGSA, 2006)
-  Bathymetry contour (depth in metres)
-  Indonesia Memorandum of Understanding AMB2014 Limit
-  Petroleum exploration well - Oil discovery
-  Petroleum exploration well - Gas discovery
-  Petroleum exploration well - Oil and gas discovery
-  Petroleum exploration well - Oil discovery and gas show
-  Petroleum exploration well - Gas discovery and oil show
-  Petroleum exploration well - Oil show
-  Petroleum exploration well - Gas show
-  Petroleum exploration well - Oil and gas show
-  Petroleum exploration well - Dry hole
-  Petroleum exploration well - Not classified