

NORTHERN CARNARVON BASIN | EASTERN EXMOUTH PLATEAU

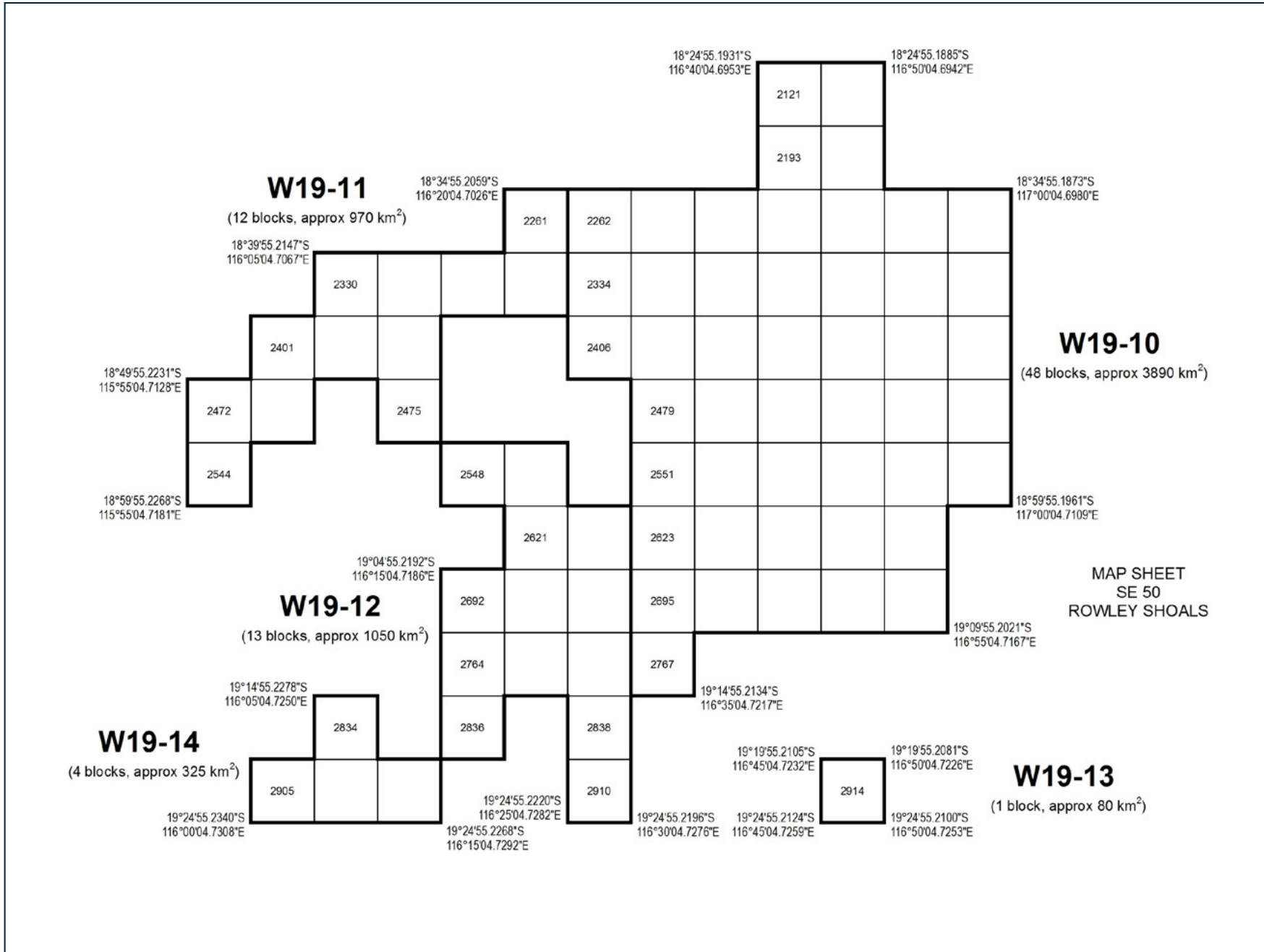
W19-10

W19-11

W19-12

W19-13

W19-14



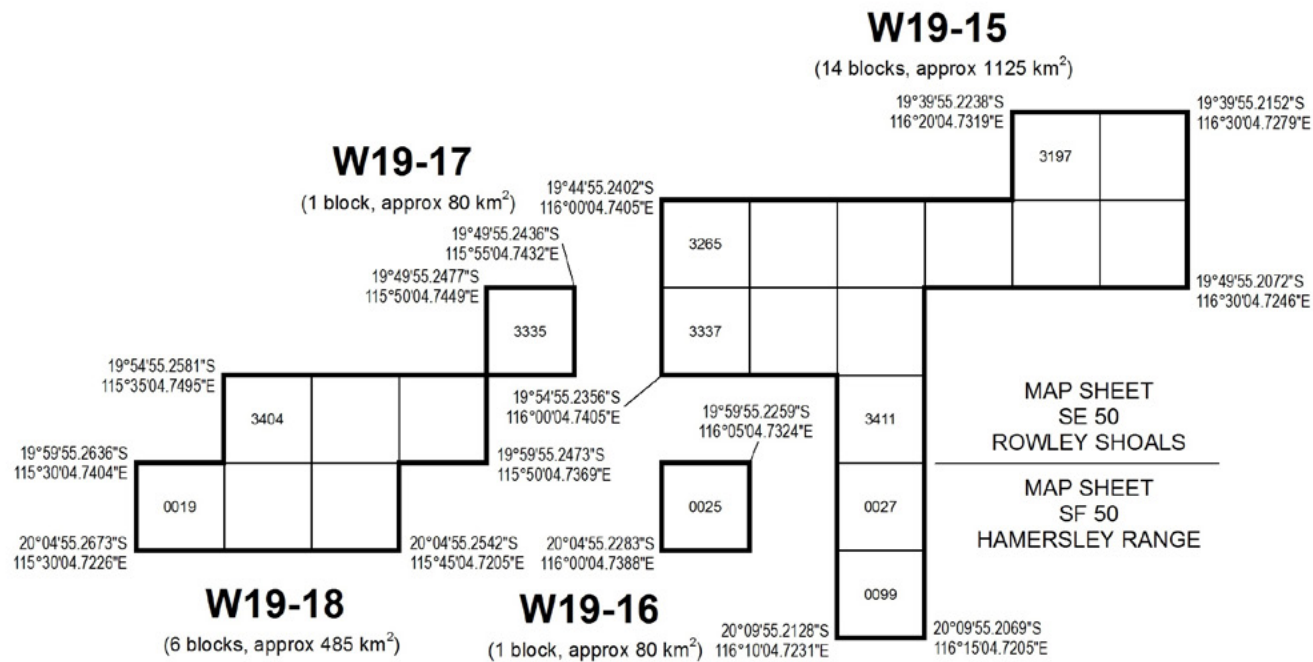
NORTHERN CARNARVON BASIN | DAMPIER SUB-BASIN

W19-15

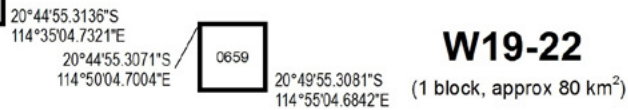
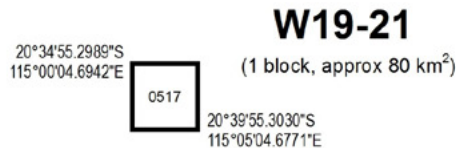
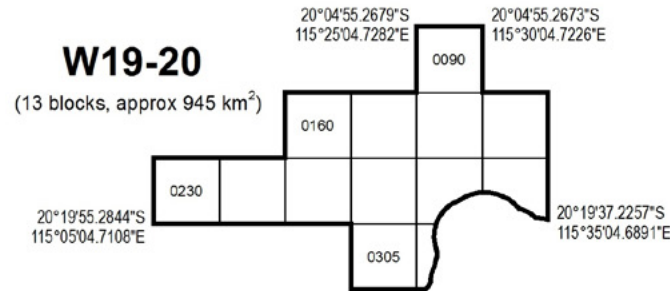
W19-16

W19-17

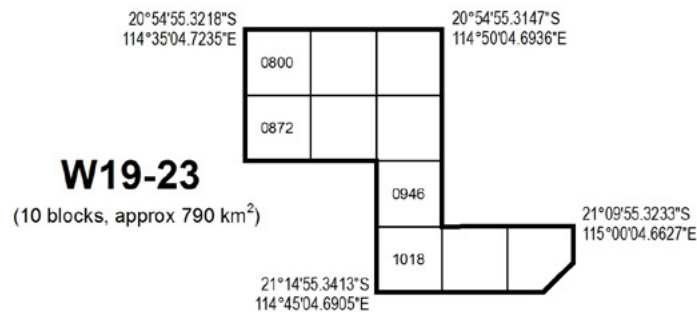
W19-18



- W19-20
- W19-21
- W19-22
- W19-23
- W19-24



MAP SHEET
SF 50
HAMERSLEY RANGE

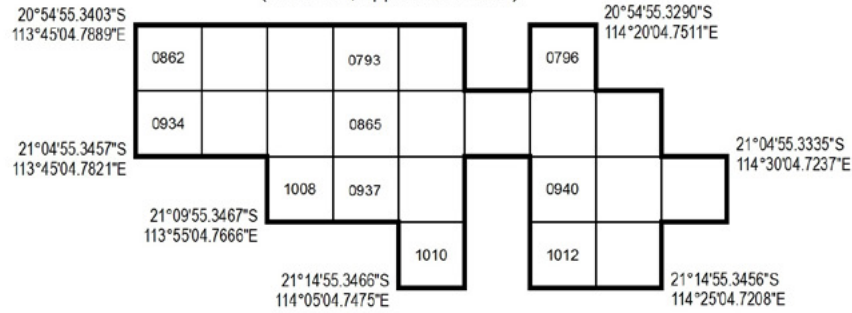


W19-25

W19-26

W19-25

(23 blocks, approx 1840 km²)

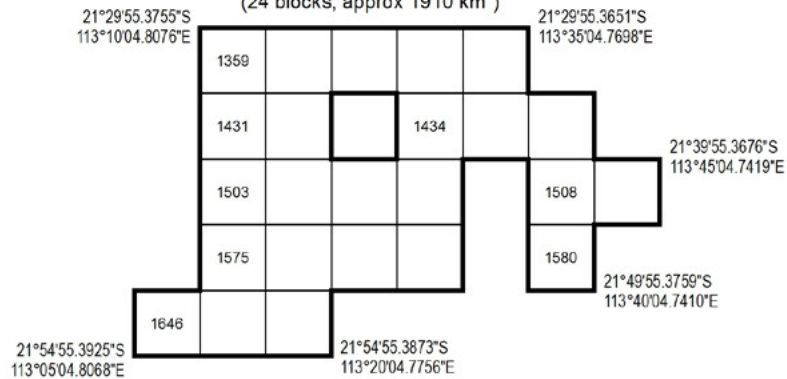


MAP SHEET
SF 49
CLOATES

MAP SHEET
SF 50
HAMERSLEY RANGE

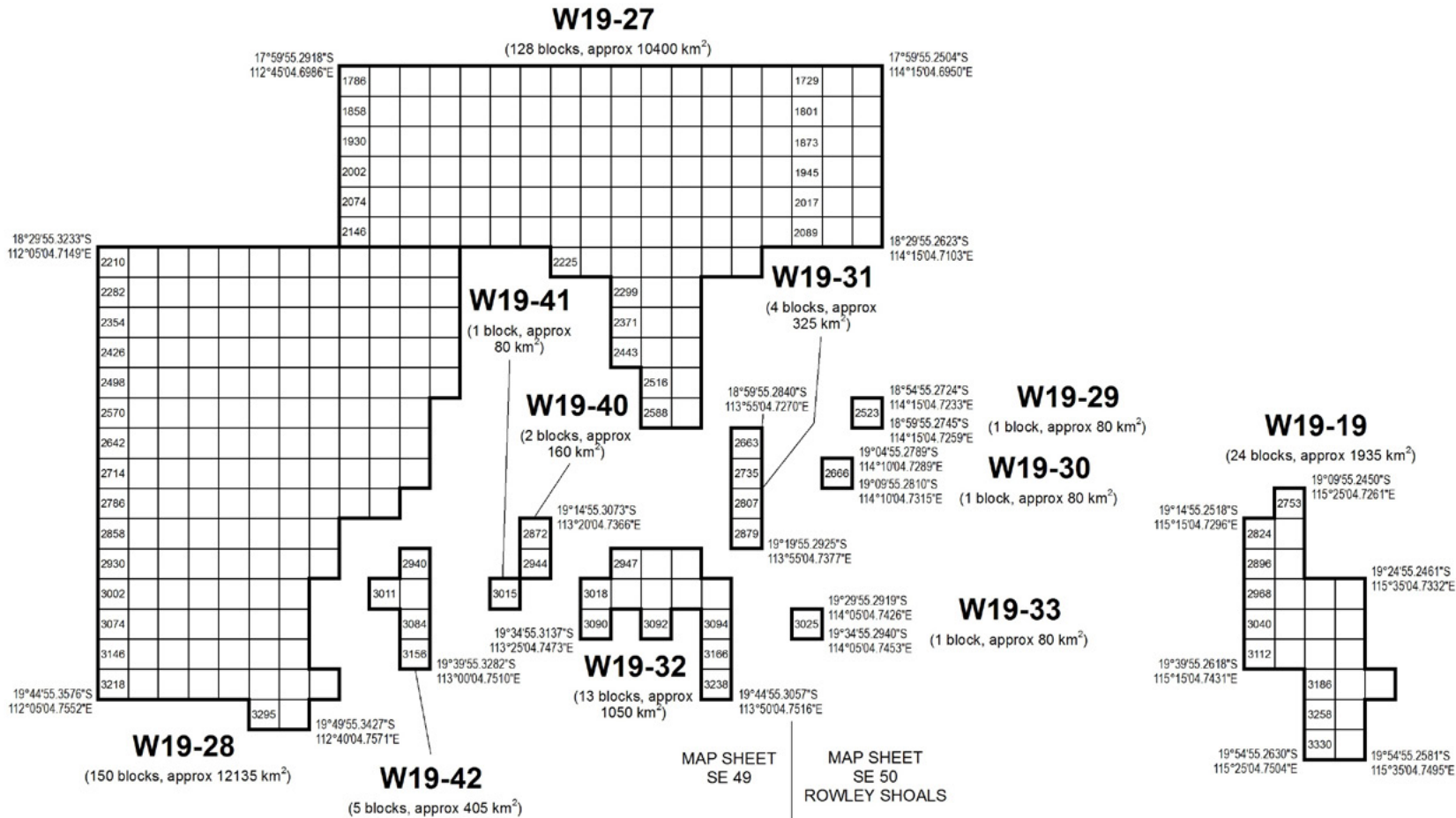
W19-26

(24 blocks, approx 1910 km²)

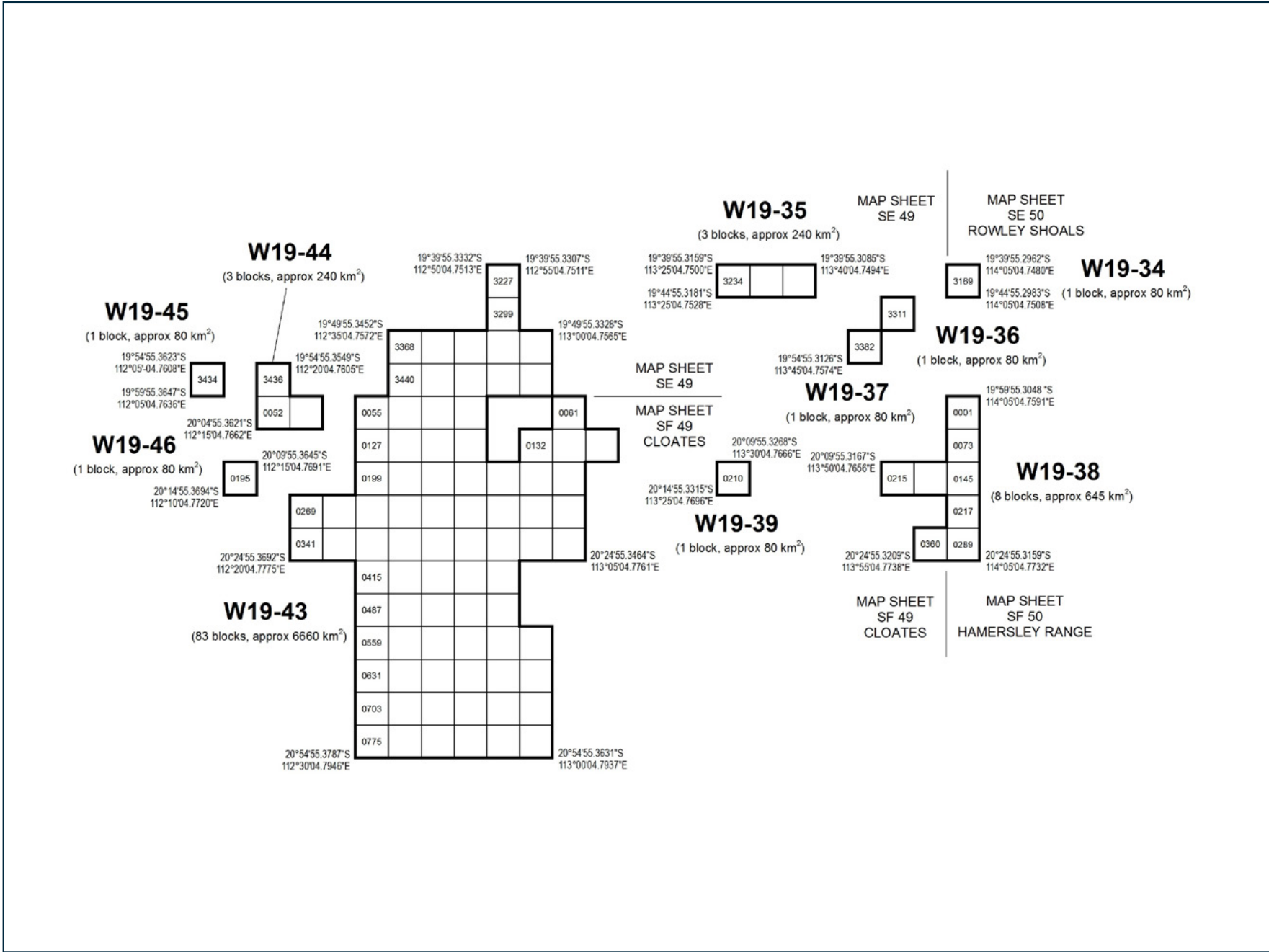


NORTHERN CARNARVON BASIN | NORTHERN EXMOUTH PLATEAU

- W19-19
- W19-27
- W19-28
- W19-29
- W19-30
- W19-31
- W19-32
- W19-33
- W19-40
- W19-41
- W19-42



NORTHERN CARNARVON BASIN | CENTRAL EXMOUTH PLATEAU



W19-34
W19-35
W19-36
W19-37
W19-38
W19-39
W19-43
W19-44
W19-45
W19-46