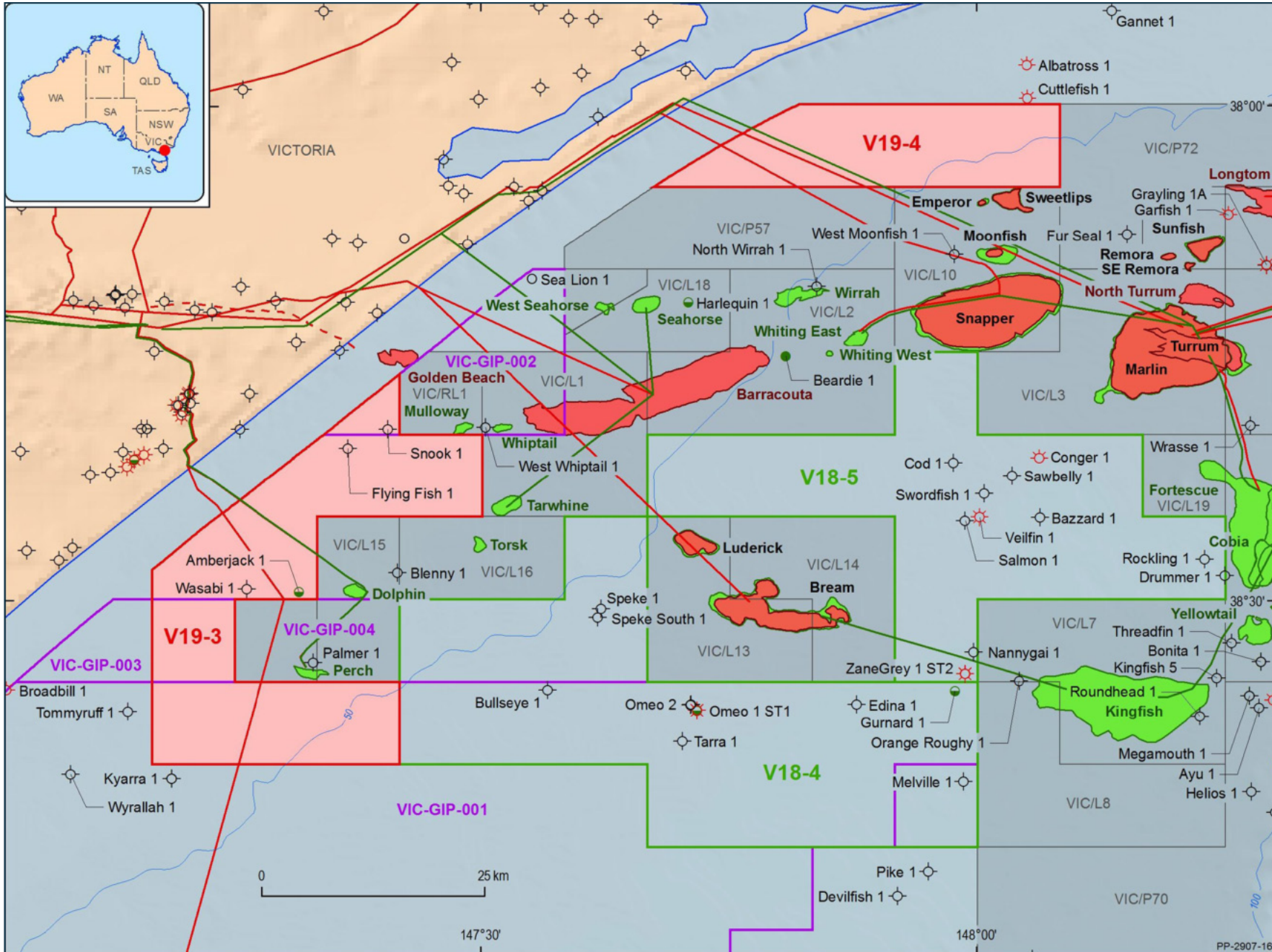
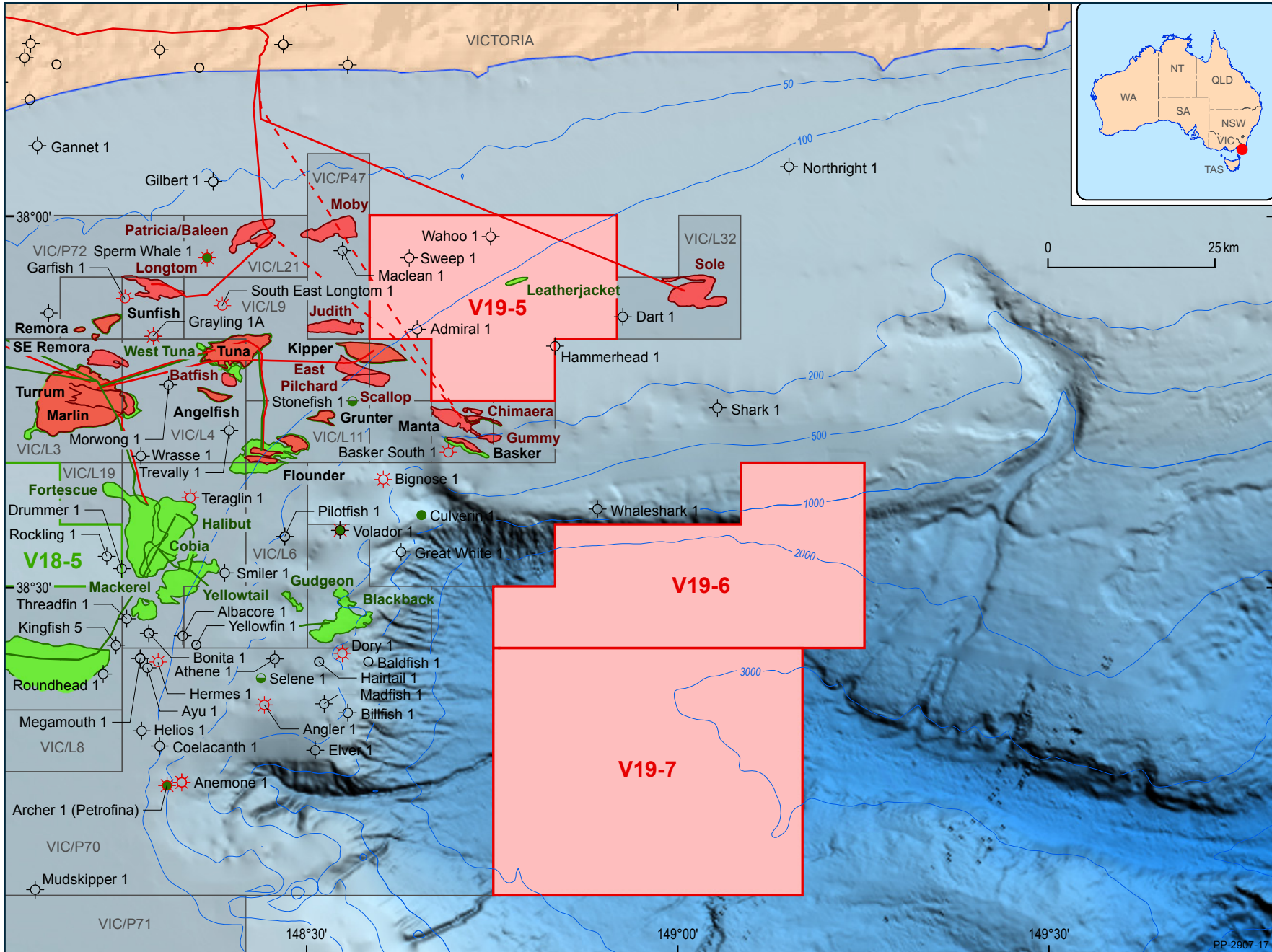


GIPPSLAND BASIN | WESTERN GIPPSLAND





























V19-3
V19-4

GIPPSLAND BASIN | EASTERN GIPPSLAND



- V19-5
- V19-6
- V19-7

LEGEND

-  2019 Offshore Petroleum Acreage Release Area (work program bidding)
 -  2019 Offshore Petroleum Acreage Release Area
 -  2018 Offshore Petroleum Acreage Release Area
 -  Greenhouse Gas (GHG) Assessment Area
 -  Current petroleum title
 -  Oil field
 -  Gas field
- Australian Marine Park IUCN Zone**
-  Sanctuary Zone (IUCN Ia)
 -  Habitat Protection Zone (IUCN IV)
 -  Recreational Use Zone (IUCN II)
 -  Multiple Use Zone (IUCN VI)
 -  Special Purpose Zone (IUCN VI)
 -  Special Purpose Zone (Trawl) (IUCN VI)
- Australian International Treaty**
-  Indonesia 1997 Perth Treaty Area of Overlapping Jurisdiction
-  Oil pipeline
 -  Oil pipeline (proposed)
 -  Gas pipeline
 -  Gas pipeline (proposed)
 -  Scheduled area boundary (OPGGSA, 2006)
 -  Bathymetry contour (depth in metres)
 -  Indonesia Memorandum of Understanding AMB2014 Limit
 -  Petroleum exploration well - Oil discovery
 -  Petroleum exploration well - Gas discovery
 -  Petroleum exploration well - Oil and gas discovery
 -  Petroleum exploration well - Oil discovery and gas show
 -  Petroleum exploration well - Gas discovery and oil show
 -  Petroleum exploration well - Oil show
 -  Petroleum exploration well - Gas show
 -  Petroleum exploration well - Oil and gas show
 -  Petroleum exploration well - Dry hole
 -  Petroleum exploration well - Not classified